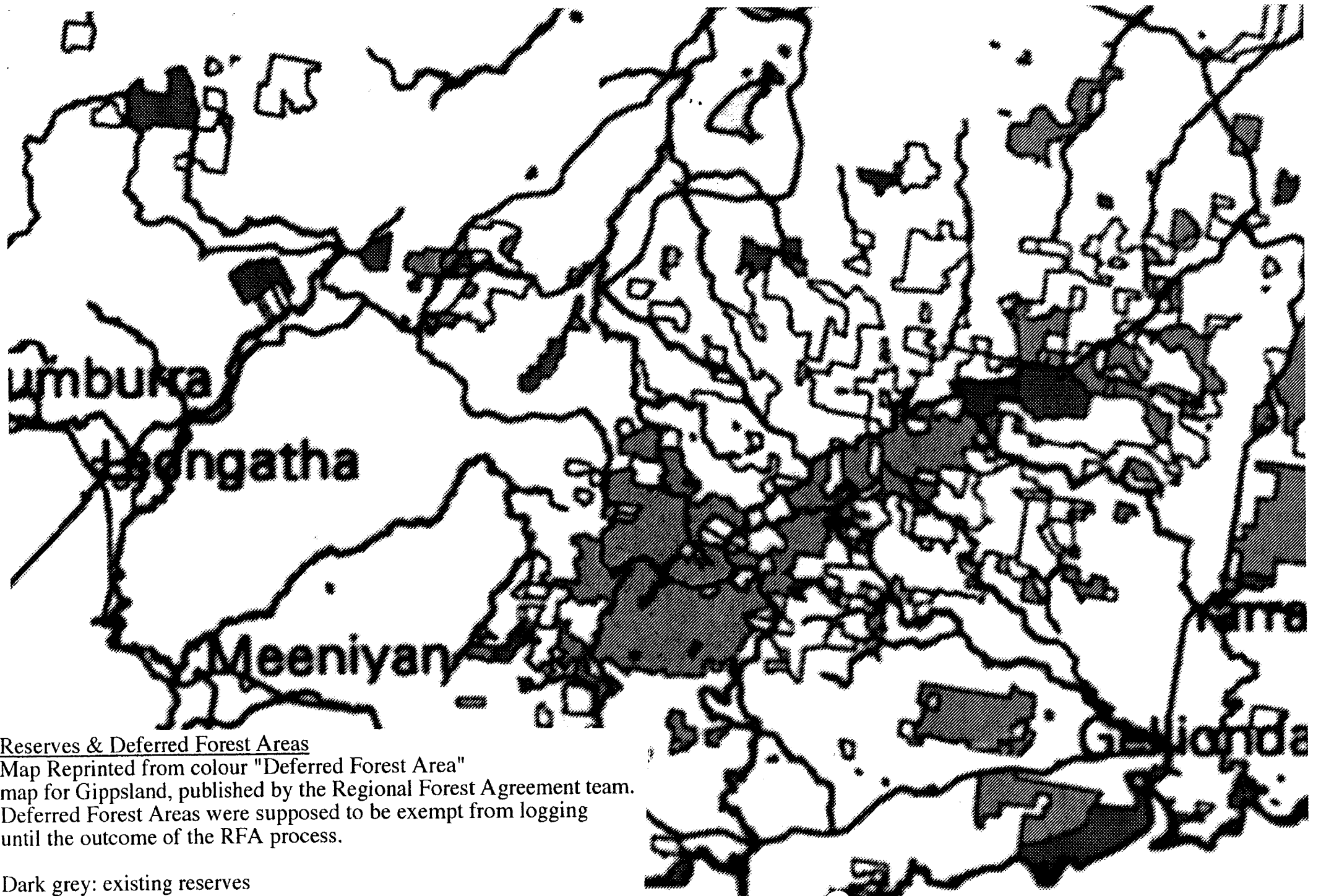


Reprinted from colour Land Conservation Council Map from 1982  
 Showing Strzelecki State Forest

Softwood zones- existing and planned (F1, F2, F3) light grey  
 Hardwood Zones (E1, E2, etc.) dark grey  
 State forest leased to APM diagonal stripes  
 The various reserves appear as dark grey also



Reserves & Deferred Forest Areas

Map Reprinted from colour "Deferred Forest Area" map for Gippsland, published by the Regional Forest Agreement team. Deferred Forest Areas were supposed to be exempt from logging until the outcome of the RFA process.

Dark grey: existing reserves  
Light grey: Deferred Forest Areas

# Strzelecki State Forest

Current reserves (around 5000 ha. in total)

Reserve

major road

Gormendale Res. 307 ha.

Mt. Worth State Park 1063 ha.

proposed Mirboo Reg. Park 1937 ha.

Morwell Nat. Park 513 ha.

Tarra-Bulga Nat. Park 1673 ha.

Willung Sth Res. 167 ha.

Gunyah Res. 657 ha.

Turtons Creek Res. 178 ha.

Mays Bush and Jack River Res. 253 ha.

Mt. Fatigue 16 ha.

Little Franklin Res.

Alberton West State Forest

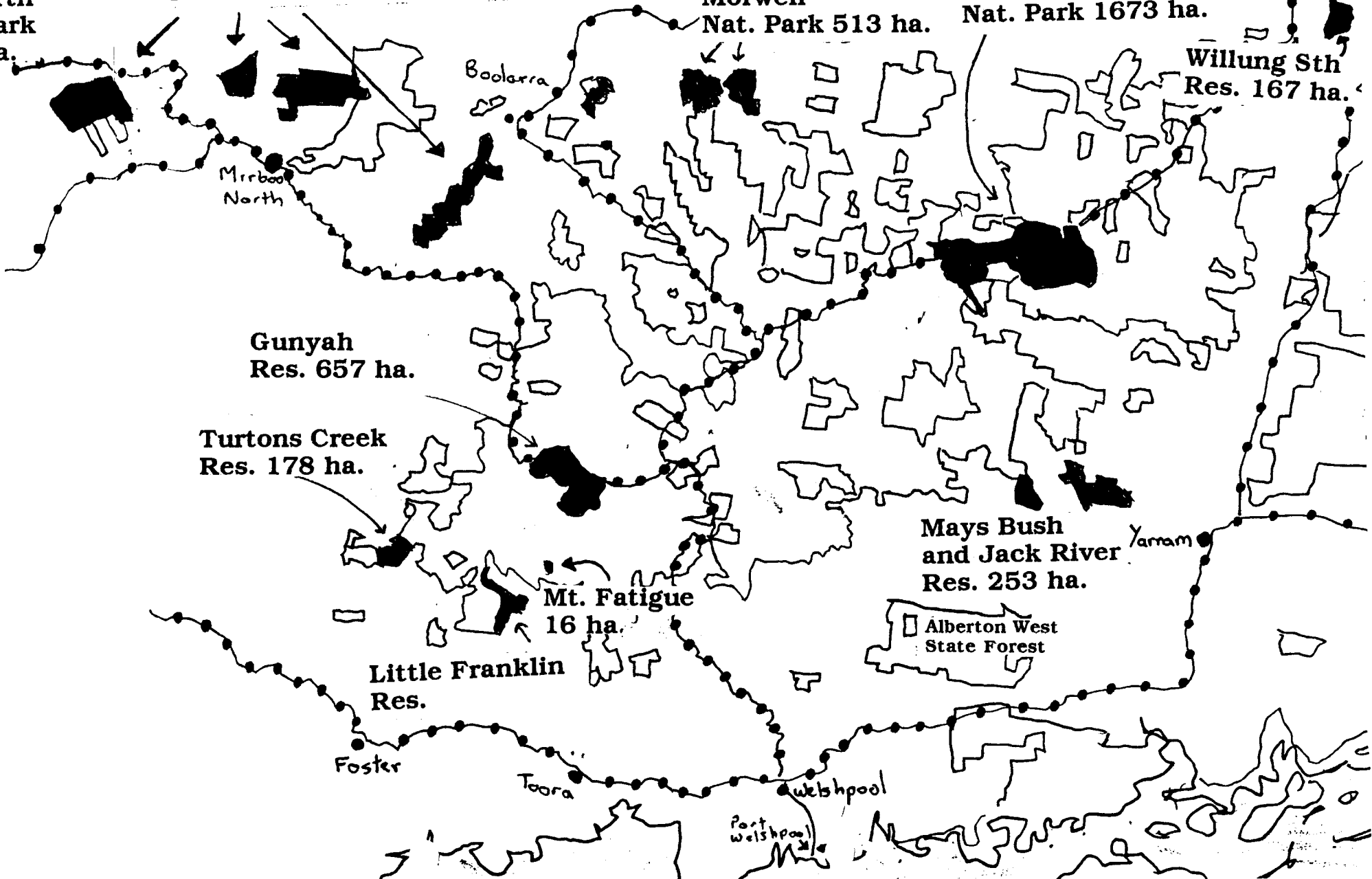

Foster

Toora

Webbpool

Port Welshpool

Yarram



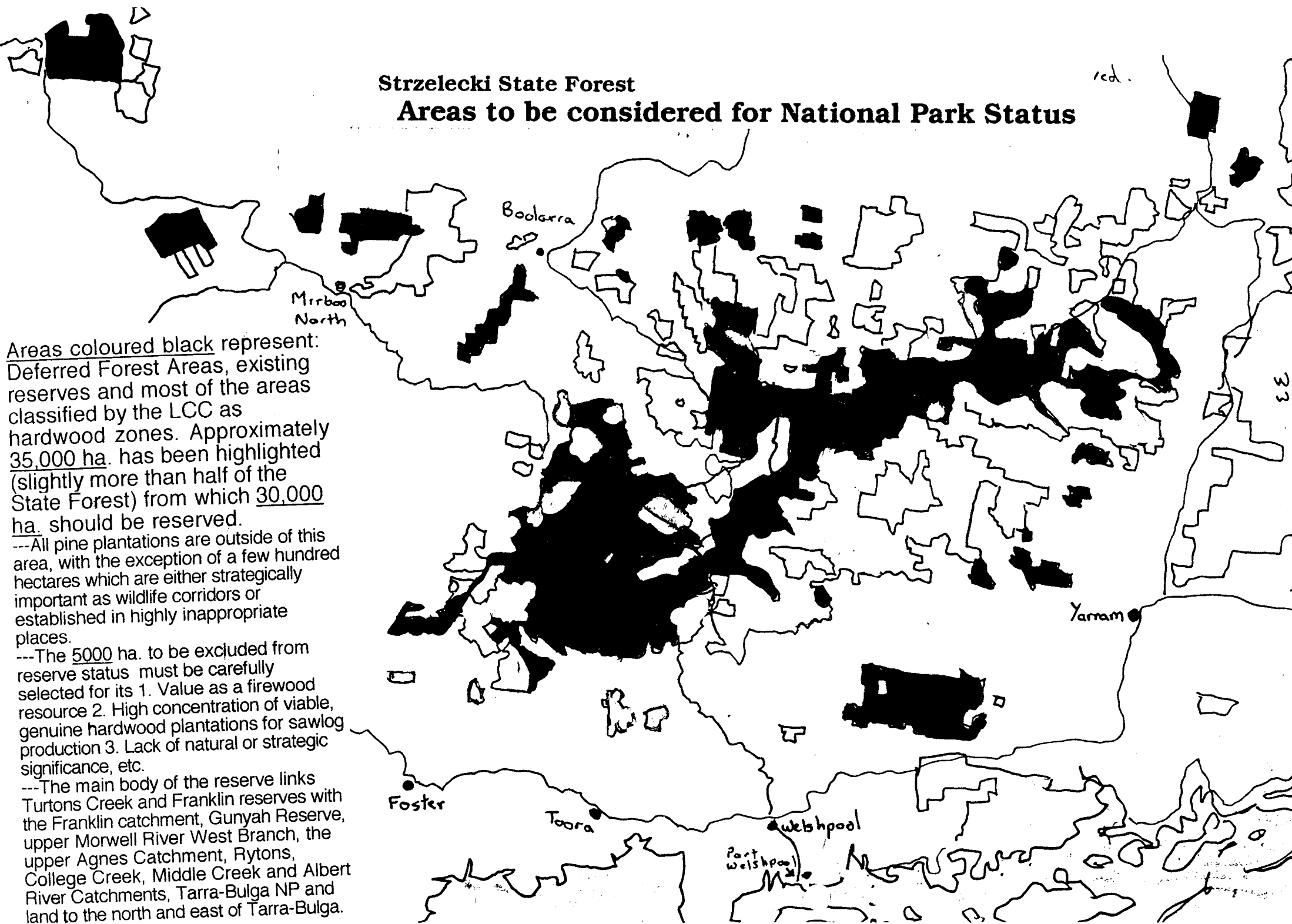
# Strzelecki State Forest Areas to be considered for National Park Status

Areas coloured black represent: Deferred Forest Areas, existing reserves and most of the areas classified by the LCC as hardwood zones. Approximately 35,000 ha. has been highlighted (slightly more than half of the State Forest) from which 30,000 ha. should be reserved.

---All pine plantations are outside of this area, with the exception of a few hundred hectares which are either strategically important as wildlife corridors or established in highly inappropriate places.

---The 5000 ha. to be excluded from reserve status must be carefully selected for its 1. Value as a firewood resource 2. High concentration of viable, genuine hardwood plantations for sawlog production 3. Lack of natural or strategic significance, etc.

---The main body of the reserve links Turtons Creek and Franklin reserves with the Franklin catchment, Gonyah Reserve, upper Morwell River West Branch, the upper Agnes Catchment, Rytons, College Creek, Middle Creek and Albert River Catchments, Tarra-Bulga NP and land to the north and east of Tarra-Bulga.



# Strzelecki State Forest Current Management (from 1996 data)

- VESTED IN THE VPC IN 1993
- ▣ DNRE AND PARKS VICTORIA
- ▨ STATE FOREST LEASED TO AMCOR

